



MICROFILMED

S.C. HWY #11

U.S. #276


35' R/W

CREEK

ECHO RIDGE

7.88 ACRES

CLEVELAND FIRST BAPTIST CHURCH




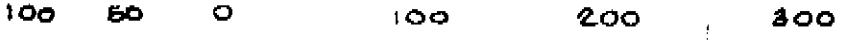
MAY 16 1980

33475

7-4-98 ✓

SURVEY FOR
M. L. JARRARD
CLARA F. JARRARD
CLEVELAND, GREENVILLE CO.
SOUTH CAROLINA
MARCH 1980

SCALE: 1" = 100'



W. R. WILLIAMS, JR.
ENGINEER / SURVEYOR
P. E. & L. S. No. 3979
15 S. MAIN STREET
TRAVELERS REST, S. C.
29690

"I hereby certify that the ratio of precision of the field survey is 1/5000' as shown hereon and the area was determined by DMD method of area calculation."

W. R. Williams, Jr. P. E. & L. S. No. 3979